

Travel 'n' Shop

Arabian Resources Publishing LLC | Volume No. 24, July 2022



Source: www.wallpaperflare.com

Belarus

FACTS

- Around 40% of Belarus is covered by forest
- Belarus is called the "lungs of Europe". Therefore, we can feel the ease of breathing even in the cities.
- Belarus is the largest European country, which has no access to the sea. The nearest seaside is at a distance of 200 km.
- Belarus is the only country of the former USSR, which is still uses the Soviet symbols (with minimal changes)

Rulers of the U.A.E.



**H.H. Sheikh Mohammed bin Zayed Al Nahyan,
President of the U.A.E and Ruler of Abu Dhabi**



**H. H. Sheikh Mohammed bin Rashid Al
Maktoum, Vice-President and Prime
Minister of the UAE, and the Ruler of Dubai**



**H.H. Sheikh Hamdan bin Mohammed bin Rashid
Al Maktoum, Crown Prince of Dubai**

Travel 'n' Shop

Editor's Note



DR. S.M. TAHIR

We all know that its peak holiday season!

However, some parts of Europe are experiencing the hottest weather in recent history; early season heat wave that tormented large swaths of Europe is now easing after delivering record high temperatures. Temperatures between 104 and 110 degrees (40 to 43 Celsius) were common from Spain to Germany.

Because of this situation we anticipate less number of visas issued by European Embassies, the situation may also result in high airfares to some destinations to Europe.

We once again urge all visitors and residents of the UAE to please strictly follow the guidelines and protocols set by the UAE authorities to keep check and control on this epidemic.

We wish you a very pleasant and enjoyable holiday!

A handwritten signature in black ink, appearing to read 'S.M. Tahir', with a horizontal line underneath.

Dr. S.M. Tahir
Editor in Chief

BEJARUS

Belarus is famous for its beauty, amazing nature, hospitality and kindness of its people. This is a perfect place for calm leisure, during which you can fully relax and feel the incredible energy of the silence.

You will discover a magnificent country, dressed in the greens of sanctuary forests, shining in the sun with the mirrorlike surfaces of blue lakes, keeping secrets of ancient castles and legends of cozy towns. You will dive into the special atmosphere of harmony, filled with songs of the rarest birds and steeped in kindness of hearts of the wonderful world of Belarus – the country in the heart of Europe.



Belarus Waited for Centuries to Surprise You

Belarus is a wonderful country, where the calm natural beauty intersperses with the noise of big cities, where old castles filled with the noise of big cities, where old castles filled with secrets neighbor upon modern architectural masterpieces. Blue lakes surrounded by green forest attract the guests with its breathtaking beauty, inviting them to relax and fully immerse themselves into the atmosphere of stillness and calmness.

Welcoming Minsk

Minsk: hospitable, cordial and kind-hearted.

While walking along the streets of the Belarusian capital, you can visit a cozy family square or a quarter with eccentric graffiti, rest in a café or a bar.

Calmness of Cities

Tourists notice that every Belarusian city has its soul, hidden in small yet important details. Royal Grodno, festival Vitebsk, heroic Brest, palace-filled Gomel and stellar Mogilev – here are only some of the cities we advise you to visit to know Belarus better.

History in Stone

What can stir the blood of a lover of mysticism and mysteries then medieval castles? Over a hundred castles surrounded by legends, secrets and riddles are found in Belarus.

Most popular Belarusian castles:

- Mir castle (XVI century, UNESCO heritage)
- Nesvizh castle (XVI century, UNESCO heritage)
- Kossovo castle (XIX century)
- Lida castle (XIV century)
- New Grodno castle (XVIII century)
- Ruins of the Novogrudok castle (XI century)



What's the Beauty of the Sanctuary Places

Belovezhskaya Pushcha

This place, one of the most important landmarks in Belarus, is formed by the remains of the ancient forest, which used to stretch from the Baltic Sea to the Bug River and from Oder to Dnieper. Belovezhskaya Pushcha national park is included in the UNESCO World Heritage List. European bison, bears, deer and lynx can be found here. The Nature Museum, located on the grounds of the park, tells the visitors about flora and fauna of the forest, which has lived through several epochs, illustrating it with 26 expositions. The most ancient trees growing here are about 600 years. If you feel a little cold, be sure: Father Frost's residence is right around the corner.

Yelnya (bog)

This is a bog surprising with its flora and fauna, surrounded by more than a hundred crystal clear lakes. Here, you can enjoy watching rare birds. It will just suffice to mention the smooth flight of a spotted eagle, seeing which in nature is true luck! If you try to draw a painting of this bog, one of the largest ones in Europe, 9 thousand years old, you will get a picturesque landscape, where the graceful crane soars into the sky over virgin spaces overgrown with cranberries, cowberries and blueberries.



22 Thousand Lakes and 20 Thousand Rivers

Blue lakes

The lakes are located among pine woods with small inclusions of firs, birches and maples. These places are rich with blueberries. The natural complex is a home for 30 kinds of plants entered in the Red Book of Belarus. The Stracha River flows through these amazing places, sometimes referred to as the Belarusian Switzerland; its winding corridor and rapids make it especially picturesque.

The Blue Lakes Natural Reserve is a part of the Naroch National Park. Today, this is the largest resort area in Belarus. It has ec-paths and vista points. These places are perfect for those who prefer active leisure or dream of hiding away from the city hustle and stay alone with nature. If you're here, you should also visit the Forest Museum and wash your face in the Boltikskaya Spring; it is so powerful that it looks more like a small forest river.

Naroch

Naroch is the blue pearl of Belarus, its largest and purest lake. Naroch is the sandy beach, white swans and the possibility to see it all from a helicopter window. Here, you can visit the park with rare plants, learn to dive or rest in one of the many sanatoriums. People come here to marvel at virgin nature, fish and hunt and improve their health.

Sincerity of the Village

Belarus is a country where people value traditions and respect rites of the ancestors. Do you want to see real life, enjoy its atmosphere and immerse yourself into a brand new world, filled with authentic activities, songs and dances? Then you must visit one of Belarusian farm stays, where the hosts will welcome you, treat you with delicious meals of the Belarusian cuisine and teach you to gather honey and bake bread. Here, you can fish or hunt with pleasure or even celebrate a wedding in the best Belarusian traditions.

Exclusive Tour Package

Salt caves

Come to Soligorsk – one of the most unusual Belarusian cities, where you can descend underground to an extreme depth and learn how the salt is produced. Moreover, it is possible in our country to visit a unique speleotherapy facility, which helps treat hundreds of people every day.

Beaver safari

Beaver safari is the real immersion into the world of the wild in the silence, among picturesque river and lake landscapes. Get into a boat and go kayaking, observing the most interesting river dwellers on the way. But remember: the closer the night, the more active the beavers are.

Walk on a bog

Put on the swamp boots and embark on an unforgettable journey, where the wonderful view of small lakes with islands, flight of birds and paths of wild enemies are waiting for you. Bog walks will give you the perfect combination of thrills and soothing nature.

Bison hunting with a camera

In Belarus, every tourist has a chance to take part in the hunt for one of the main symbols of the country in the wild. Photo traps work all year; some of them are located so close that you will be able to leave Belarus, carrying not just many impressions, but also a selfie with a bison



Top 4 National Meals

Draniki

This is a classic meal of the Belarusian cuisine. Draniki are made according to different recipes and served with fresh sour cream or butter.

Hot pots

Meals cooked in pots (meat, potatoes, vegetables) are highlights of the national cuisine.

Pechisto

Large pieces of meat cooked with great amounts of fragrant herbs and spices.

Veraschaka

Legendary meal of Belarusian dukes based on homemade sausage and bread kvass.

Your Place is Reserved

Cooks in cafes have made delicious draniki, guides have prepared fascinating tours across picturesque locations, festivals have been organized in cities and villages, and the stove in farm stays have been warmed up for tired travelers. Belarusians are ready to share the kindness and warmth of their hearts with their guests!





Dr. S. M. Tahir, Chairman Iqra Group Dubai, with the Consul General of Belarus H. E. Evgeny Lazarev

#happyatAlAdil

Al Adil

TRADING CO. L.L.C.



YOUR FAVOURITE INDIAN SUPERMARKET AT YOUR PLACE.

OUR SPECIALITIES

Indian Masala, Mix Flour, Dals, Rice, Pickle, Chutney, Papad, Nuts, Dry Fruits, Mukhwas, Herbs, Instant Food, Canned Food And Other Varieties Of Indian Food Stuff.

FRIED KHAO OILY NAHI

PRESENTING PEACOCK OLIVE OIL THAT COOKS IN 1/3rd QUANTITY OF OTHER OILS, MAKING THE FOOD LIGHTER AND LESS OILY.



Our products are also available at Talabat, el Grocer, Swan, Instashop and Now Now.

SHOPPING MADE EASIER
DOWNLOAD THE APP NOW

GO GREEN TOGETHER
SCAN QR CODE FOR DOWNLOADING
THE APP FROM PLAY/APP STORE.



Email: customercare@adildubai.com Website: adilstore.com Tel: 04 3706666 055 2 88 99 77, 050 9 44 16 16



Al Adil

TRADING CO. L.L.C.

SUPERMARKETS • FLOUR MILLS • SPICE INDUSTRIES

THE HOME OF INDIAN FOODSTUFFS

UAE | BAHRAIN | OMAN | SAUDI ARABIA | INDIA

- DUBAI Al Barsha I: 04 3951336 • Al Barsha II: 04 3233377 • Al Barsha III: 04 5488131 • Bur Dubai: 04 3525324
- Dubai Rola: 04 3558398 • Meena Bazar: 04 3300844 • Karama I: 04 3357434 • Karama II: 04 3708588
- Karama III: 04 3583131 • Oud Metha: 04 3708480 • Qusais I: 04 2986912 • Qusais II: 04 2511633
- Qusais III: 04 2216783 • Silicon: 04 3488600 • Discovery Garden I: 04 4213718 • Discovery Garden II: 04 5800752
- JLT: 04 5801104 • Business Bay: 04 5890823 • DIP: 04 8878738 • JVC: 045852328.
- SHARJAH Rola: 06 5628656 • Clock Tower: 06 5218641 • National Point: 06 5442315 • Al Nahda: 06 5255535
- Abu Shagara: 06 5595030 • ABU DHABI Electra: 02 6761162 • Passport Road: 02 6438777
- Khalidiya: 02 6317676 • Tourist Club: 02 5464009 • Musaffah: 02 5538104 • AJMAN Al Bustan Area: 06 7310203
- BAHRAIN Zubarah Avenue: +973 17777377 • Yateem Centre (First Gate): +973 17400799
- Um Al Hassam: +973 17400977 • OMAN Ruwi Muscat: +968 97013601

Images displayed are for illustration purpose only, actual products may be different from images displayed.

The Dubai FRAME



Source: www.archdaily.com

The newest cultural landmark in the UAE, Dubai Frame, is a famous building that "frames" breathtaking views of both Old and New Dubai and acts as a symbolic link between the emirate's illustrious past and stunning present. Dubai Frame, which offers breathtaking vistas over the entire city, honors Dubai's history, from its humble beginnings to its aspirational goals for the future.

QUALITIES

- See the spectacular view of the sunset from the top of the bridge.
- Enjoy our panoramic lifts and the stunning views of Dubai.
- Enrich your experience by walking on the luminous glass walkway at Bridge.
- Draw shapes on outstanding hierarchical interactive screens.
- Recognize Dubai's landmarks and tourist destinations.
- Take selfies with the most beautiful features of Dubai.
- Enjoy drinking your coffee over 150 meters above ground.
- Be entertained in front of the illuminated dancing musical fountain.

FACTS & FIGURES

- Dubai Frame measures 150 metres high and 95 metres wide.
- Over 9,900 cubic metres of reinforced concrete, 2,000 tons of steel and 2,900 square metres of laminated glass were used in its construction.
- More than 15,000 square metres of gold-coloured stainless steel covers Dubai Frame, which incorporates a ring design inspired by the Expo 2020 Dubai logo.
- Dubai Frame's rectangular design was inspired by the 'golden ratio' of 1.618, which many architects and artists believe forms an ideal structural balance.
- The elevator to the Sky deck carries visitors 48 floors in 75 seconds.



Source: medium.com



INNOVATING TODAY FOR A SAFER TOMORROW

You always walk the extra mile for your loved ones. At Union Insurance, we do the same for our valuable customers. We are inspired by you to work harder and to come up with innovative solutions to meet your financial goals. So you can make your dream of a successful future come true. Call us to know how we can help you.



الاتحاد للتأمين
UNIONINSURANCE

More than just protection...
GENERAL | LIFE | MEDICAL

INHAMBANE Province

The Inhambane Province, known as " Terra de Boa Gente "(Land of Good People), is located in the south zone of Mozambique. Inhambane is also the name of the capital city located in the south, lying on the Inhambane Bay about 500 km from Maputo. Inhambane Province is one of the thrilling tourist destinations in Africa and the World, rich in natural resources, beaches, parks, reserves, gastronomy, art and crafts, enviable historic monuments, including the Timbila dance and culture recognized by UNESCO.



Bazaruto Archipelago National Park



HOW TO ARRIVE

By car using the main road EN1, diverting in the junction of Pambara (Vilankulo) or Vulanjane (Inhassoro), and complement the trip by boat. You can also travel by air, to Vilankulo International Airport and from there you can complement by a charter flight or by boat to the

LOCATION

Consisting of 5 islands (Bazaruto, Santa Carolina, Benguerra, Magaruque and Bangué) BANP is located in Inhambane Province, on the districts of Inhassoro and Vilankulo. Between the meriadinás 21°.27'30.00"S, 35°.32'30.00"E and 22°.2'55.00"S.

ACTIVITIES

The archipelago offers a diversity of naturebased activities including bathing, sun and beach, submerged or surface diving, swimming, snorkeling, aquatic, s landscaping, walking, car rides, boat trips, 4 wheel motorcycles and horse.

WHERE TO STAY

It has accommodation on the mainland (Vilankulo and Inhassoro) where you can visit the Island with the local operators who make daily excursions to the Islands, or You can stay in, the Islands at: Bazaruto (Anantara Bazaruto Island Resort & Spa) Benguerra (Kisawa, Azura and Beyond).

WHAT TO SEE?

You can see Dugongs, Whales, Dolphins, turtles, wale, sharks, rays, Exotic Birds and more.



Zinave National Park



Zinave National Park is situated in the Inhambane Province, specifically in Mabote district and covers some 408 000 ha. The park is an integral part of the Mozambican component of the Great Limpopo Transfrontier Conservation Area. Latitude. - 21.6268° or 21° 37' 36" south; Longitude. 33°60'99" or 33° 36' 36" east Altitude. 145 meters (476 feet). It offers accommodation conditions in tourist camp sites.

WHAT TO SEE?

You can see Wildlife Sanctuary, Hippo, Giraffe, Elephant, Ox Horse, Impala, Warthog, Hyena, Lion Zebra, small animals and various birds.

ACTIVITIES

- Ecotourism
- Adventure Tourism
- Nature Tourism
- Guided Tours
- Canoeing (In the Save River)
- Sport Fishing (In The Save River)
- Camping



POMENE RESERVE



Is located in the coastal of Massinga district. It has a great potential which is summarized in beautiful land scapes, including forests, riparian vegetation and a chain of lakes.



Beaches & Islands

BEACHES

- Jangamo Beach
- Guinjata Beach
- Paindane Beach
- Pomene Beach
- Vilankulo Beach
- Zavala Beach
- Tofo Beach
- Barra Beach
- Rocha Beach
- Morrungulo Beach
- Inhassoro Beach
- Zavora Beach
- Inhambane Bay



ISLANDS

- Bazaruto Island
- Santa Carolina Island
- Magaruque Island
- Banque Island
- Benquerra Island
- Porcos Island

Art and Crafts and Gastronomy

The culture is one of the great riches of Inhambane Province identity, where is highlight paintings, crafts, sculpture, local cuisine, traditional dance, among others that provide guided tours activities.

Inhambane Province is known for its extensive local cuisine. From seafood to cookies of Sura (Coconut beer), passing the famous Matapa (cassava's greenery), Tapioca (cassava flour), delicious tangerines, among other gastronomic references, Inhambane kitchen has a huge variety of flavors and characteristic odors.





We offer a wide variety of French fragrances, customized and white-labeled for our clients' needs.

Stock lots of our existing collections also available for international orders!

For further information please contact:

info@arpdubai.com

BULGARIA

Bulgaria is a country in the Balkans with a varied landscape that includes a Black Sea coastline, a mountainous interior, and rivers like the Danube. With influences from Greek, Slavic, Ottoman, and Persian cultures, it is a cultural melting pot with a rich history of traditional dance, music, costumes, and crafts. Its capital, Sofia, which dates to the fifth century B.C., is located at the base of the octagonal Vitosha mountain.

Bulgaria, a tiny nation in the Balkans, is one of Eastern Europe's undiscovered gems. The Balkan, Rila, Pirin, and Rhodope mountain ranges, which are located there, provide as the ideal backdrop for Bulgaria's historic cities.

The mountain ranges are a hiker and naturalist's dream, and these communities have a rich cultural history. While the country is bordered by virgin sandy beaches on the Black Sea Coast and modern coastal destinations that welcome both domestic and international visitors.



Source: www.state.gov

NESEBAR

Nesebar is renowned for its magnificent beaches and stunning ruins. The town's historic district, which is located on an island connected to the mainland by a short artificial causeway, has historically been inhabited by a number of distinct civilizations.

The beaches along the Black Sea Coast draw a lot of tourists. It is frequently referred to as "The Pearl of the Black Sea." As a result, it is a well-liked beachfront vacation location. Sunny Beach, which is its most impressive beach, can get very crowded throughout the summer.



Source: www.horizon.com

BANSKO

The most popular skiing destination in Bulgaria is the town of Bansko. The Pirin Mountains, whose highest point rises to 2914 meters, are home to the town of Bankso in southern Bulgaria. It is conveniently situated about 160 kilometers from Sofia's city.

The longest ski season in Bulgaria is said to be at Bansko Ski Resort. It routinely competes for customers with ski resorts in France and Switzerland for its superior skiing at pricing lower than those in the Alps. When guests aren't pounding the slopes, they may enjoy in world-class spas at the resort or in the town's myriad après-ski eateries and nightlife options.

The town hosts the annual Bansko Jazz Festival every year, which attracts visitors from around the world and well-known Bulgarian performers.



Source: www.itinari.com

VELIKO TARNOVO

The Tsarevets Fortress is the most well-known landmark of this tiny city in central Bulgaria. The city is occasionally referred to as the "City of Tsars" because it historically served as their residence. Stone walls of 1000 meters (3000 ft) in length surround the fort. The wall's several locations provide 360-degree views of the lovely city below as well as the surrounding gorgeous hills.

The historic district of the city features cobblestone streets, classic residences, and historic churches because it was built on hills. The renowned Monastery of the Holy Transfiguration of God, nearby, boasts stunning ancient artwork and exquisite architecture.

The city once had over 30 monasteries, but this one is still the best example that is still standing. In the meantime, the new section of the city has developed into a crucial administrative and economic hub for Northern Bulgaria. It offers accommodations and contemporary dining.




Source: www.franks-travelbox.com

BURGAS

Burgas is a lovely lakeside community that is bordered by the sea. Burgas did not begin to genuinely actively grow until the 20th century, unlike its nearby seaside cities. The bay was later found to be a fantastic guardian for the navy and the commerce industries. As a result, the city's core is home to a sizable industrial center.

The beaches, however, continue to be calm, and the major promenade along the shore is very well maintained. Days away from the sea can be spent exploring the lakes. The area has a number of reasonably good restaurants and lodging.



Source: www.kayak.co.uk



AlCabanaTM

GO. DISCOVER. ENJOY.

Avail upto 15% Discount on Customized Holiday Packages

**Get in touch with
Our Travel Consultant :**

Call/ Whatsapp:

+971-56-1700776

Customer Care:


+971-4-5909851

Email:

sales@alcabana.com

Office:

403, Park Avenue,
Dubai Silicon Oasis,
Dubai, UAE



Global Travel Services

- Holiday Packages ●
- Flight Tickets ●
- Hotel Bookings ●
- Tourist Visa ●
- Car Transfers ●
- Travel Insurance ●
- Group Travel ●
- City Tours ●
- Dhow Cruise ●
- Desert Safari ●
- Theme Park ●

Book Your Flights & Hotels Online

www.alcabana.com

U.A.E • INDIA • PAKISTAN • USA • CANADA • KSA



Think twice before you print this document. Save Paper, Trees and Earth!

— Hotel Bookings —

BOOKING HOTEL

Email: sales@alcabona.com
 Contact: +971-4-5909851
 Website: alcabona.com

— Medical Tourism —

sales@alcabona.com | +971-4-5909851
 alcabona.com

— Visa Assistance —

sales@alcabona.com | +971-4-5909851
 alcabona.com

— Car Transfer —

sales@alcabona.com | +971-4-5909851
 alcabona.com

Flight Tickets

Email: sales@alcabona.com
 Contact: +971-4-5909851
 Website: alcabona.com

— City Tours —

sales@alcabona.com | +971-4-5909851 | alcabona.com

HOLIDAY PACKAGES

Email: sales@alcabona.com
 Contact: +971-4-5909851
 Website: alcabona.com

Dhow Cruise

sales@alcabona.com | +971-4-5909851
 alcabona.com

Desert Safari

Email: sales@alcabona.com
 Contact: +971-4-5909851
 Website: alcabona.com

Theme Park

sales@alcabona.com | +971-4-5909851 | alcabona.com

Private Charter

Email: sales@alcabona.com
 Contact: +971-4-5909851
 Website: alcabona.com

— Medical Helicopter —

sales@alcabona.com | +971-4-5909851
 alcabona.com

Moments

Email: sales@alcabona.com
 Contact: +971-4-5909851
 Website: alcabona.com

La Perle

Email: sales@alcabona.com
 Contact: +971-4-5909851
 Website: alcabona.com

Events

Email: sales@alcabona.com
 Contact: +971-4-5909851
 Website: alcabona.com

Glamping

sales@alcabona.com
 Contact: +971-4-5909851 | Website: alcabona.com

Eco Tourism

Email: sales@alcabona.com
 Contact: +971-4-5909851
 Website: alcabona.com

Diving Trips

sales@alcabona.com | +971-4-5909851 | alcabona.com

— Sky Diving —

sales@alcabona.com | +971-4-5909851 | alcabona.com

Kayaking

sales@alcabona.com | +971-4-5909851
 alcabona.com

HUNGARY



Source: www.indiainmagine.com

Central Europe's landlocked nation of Hungary. The Danube River divides Budapest, the nation's capital. Architecturally significant buildings may be found throughout the city, ranging from the 19th-century Chain Bridge to Buda's ancient Castle Hill and the great neoclassical structures along Pest's Andrassy Avenue. Mineral baths, particularly those at hot Lake Hévíz, are famous due to Turkish and Roman influences on Hungarian culture.

In Hungary's charming cities and towns of all sizes, the traditional old historical landmarks have been preserved. A large number of them blatantly display influences from a range of regional civilizations, ranging from Turkish conquerors to Italian Renaissance designers.

The countryside of Hungary features some of the most breathtaking views in all of Europe. The Danube runs directly across Hungary, so wherever you travel, you may find breathtaking mountains, lakes, verdant valleys, and picturesque river landscapes. All of these breathtaking settings offer a wealth of fantastic chances for outdoor enthusiasts who enjoy adventure sports like hiking, bicycling, climbing, and camping.

The Danube River

Budapest is divided in half by the gorgeous Danube River, which flows through Hungary from north to south. The Freedom Bridge, a favorite place for people who frequently see the spectacle together with passing boat traffic, offers one of the best sunset views of the river and of both Buda and Pest (though at street level).

The Danube Bend, one of the nation's most well-known destinations for recreation and excursions, offers additional fantastic vantage points from which to see this gorgeous river. The Visegrád Mountains are where the river makes its way through before making a dramatic turn south (the river's "knee") into Budapest. The region is a favorite among hikers and environment enthusiasts and is visited as part of the many top-notch river cruises that cross the Danube from as far away as Austria.

Active tourists frequently use the Danube Cycle Path to view the river as it flows through the hills between Budapest and Vienna. Throughout with the ever-changing river landscape along the route from Germany to Budapest, you'll pass opulent Esztergom, the Roman fort of Kelemantia, and medieval Hungarian towns like Szigetmonostor.



Source: www.worldatlas.com

Hungarian Parliament

When in Budapest, it's difficult to overlook the magnificently proportioned Hungarian Parliament Building (Országház). Its palatial appearance and dimensions will leave you in awe, whether you're admiring it from a tour boat along the Danube (highly recommended) or Castle Hill on the other bank. It's an especially special treat at night when it's beautifully lit up.

The equally stunning Ministry of Agriculture building and the Museum of Ethnography surround the structure. Even if you are unable to stay for very long, it is enjoyable to spend some time exploring the exterior and admiring one of the biggest parliament buildings in all of Europe.

If you have time, go to the tourist center to see if there are any guided tours available, provided parliament isn't in session. They can be found in English and are quite worthwhile. You'll be shown around a few of the building's more than 690 rooms, as well as the main entrance hall and its main lobby sections, in less than an hour. Additionally, you'll see a glimpse of the nation's crown jewels.



Source: emerging-europe.com

Eger Castle

Hungary is home to numerous beautiful old forts, castles, and palaces, all of which are rich in history. Eger Castle (Egri vár) is among the most well-known. Eger Castle, which is situated in the charming spa town of Eger on the southern slopes of the Bükk Mountains, originally guarded the entrance to northern Hungary.

The "new" design, which was expanded in the 16th century and was based on existing Italian strongholds, was further extended upon after the Turks conquered the area in 1596. To get a feeling of the size and power of this former great castle, visitors can today explore the remaining turrets perched high above the town as well as numerous ruins.

The lower town, with its superb restaurants and cafés, and its historic medieval and Baroque buildings, can be conveniently explored from this magnificent citadel.



Source: www.egrivar.hu

Visegrád Royal Palace

This stunning historic citadel is a simple day excursion from Hungary's capital and is situated above the lovely old town of Visegrád in the Danube Bend and the Visegrád Royal Palace ruins. It is definitely worth incorporating in your vacation plans to Hungary.

After Charles I and his court relocated to Visegrád in 1316, the first Royal Palace was constructed, and it was eventually expanded with many Italian flourishes. It quickly earned a reputation as one of Europe's finest palaces.

The renowned palace was only "rediscovered" in the 1930s, and although it is now mostly in ruins, it nonetheless amazes with its size and breathtaking views of the Danube and the surrounding countryside. It's a lot of fun to explore while trying to imagine how it must have appeared during its prime. Be warned, though, there will be a lot of walking involved.



Source: wunderbaresungarn.de



رعاية الطفل Baby Care



Gentle Care for your baby

Paraben Free | Tear Free Formula | Soap Free

Download the
Cool & Cool
Mobile App.



KENYA

Kenya is a country in East Africa with coastline on the Indian Ocean. It encompasses savannah, lakelands, the dramatic Great Rift Valley and mountain highlands. It's also home to wildlife like lions, elephants and rhinos. From Nairobi, the capital, safaris visit the Maasai Mara Reserve, known for its annual wildebeest migrations, and Amboseli National Park, offering views of Tanzania's 5,895m Mt. Kilimanjaro.



Source: matadornetwork.com

Kenya—the name is practically a euphemism for the word "safari." There aren't many places on Earth that inspire such a sense of exploration and romanticism. Viewing the plentiful wildlife in Kenya is at the top of the list of the diverse things to do there, which astounds everyone who visits.

In the Maasai Mara, witness swarms of wildebeest roar through the plains during the Great Migration; up close and personal with elephants in Amboseli; or take in Lake Nakuru's thousands of flamingos. Ancient tribes like the Maasai, Kikuyu, and Samburu continue to practice their traditional ways in these sun-drenched regions, coexisting mostly in harmony with the environment.

A rich wealth of coastal gems can be found beyond the renowned safari parks. You may visit tropical islands steeped in Swahili history, snorkel and dive fish-rich coral reefs, unwind on pristine beaches, and experience the melting pot of cultures and cuisines in Mombasa and Malindi.

Kenya's topography is magnificent. The Great Rift Valley splits the country in two and is surrounded by mountain ranges and calderas. You can climb Mount Kenya's snow-covered equatorial summits to the east of this expansive valley and fish for trout in crystal-clear streams. Obsidian caves are found in Hell's Gate National Park, which also hisses with natural geysers and hot springs.



Source: www.planetware.com

Maasai Mara National Reserve

One of Africa's most stunning game reserves is the Maasai Mara National Reserve (commonly known as "Masai Mara"). The Serengeti's northern extension, the Mara, borders Tanzania and creates a wildlife corridor between the two nations.

It is named for the statuesque Maasai tribe, who have lived in the area for millennia and still graze their animals here while wearing red cloaks. Mara, which in their language means "mottled," may be a reference to the way the acacia trees and cloud-covered skies cast light and shadow on the broad plains.

The park is well-known for the Great Migration, which occurs from July to October and involves tens of thousands of wildebeest, zebra, and Thomson's gazelles moving toward and away from the Serengeti.

Numerous hippos and crocodiles lurk in the Mara River. Due to its relatively significant populations of lion, cheetah, and leopard, the park is also renowned for offering exceptional predator sightings, particularly during the dry months of December through February.



Source: www.micato.com

Lake Naivasha

Lake Naivasha, which is a refuge for birds, is located at the highest point of the Great Rift Valley. Here, more than 400 different bird species have been recorded, including African fish eagles, jacanas, white-fronted bee-eaters, and various kingfisher species.

Boating is among the best methods to see animals. Hippos splash about in the lake as giraffes, zebras, buffaloes, and elands graze nearby. Also keep an eye out for colobus monkeys in the trees.

The Crater Lake Game Sanctuary is a nature walk that is abundant in wildlife close to Lake Naivasha.

With two extinct volcanoes and the red cliffs of Hell's Gate Gorge, the reasonably priced Hell's Gate National Park, located just south of Lake Naivasha, offers good climbing opportunities and protects a diversity of animals.

You can stop by the Elsamere Conservation Center, the former residence of the late Joy Adamson, author of *Born Free*, and her husband George, for a cup of tea on the southern coast of Lake Naivasha.

Keep in mind that Lake Naivasha has been known to significantly shrink during periods of extreme drought, and the region's thriving floriculture business is also having an impact on water quality and quantity. However, the lake is usually verdant and teeming with life.



Source: kenyacradle.com



Since 1982

فوتو ماجيك العالمية (ذ.م.ع.)
PHOTO MAGIC INTL. (L.L.C.)

Professional Lady

PHOTOGRAPHER

&

**Video Maker available for
Arabic wedding &
other corporate events**



Book a Session Now at

Tel:04-3984718 04-2857796, or info@photomagic.ae

POLAND



Source: www.prospects.ac.uk

Poland is a nation in Central Europe and is formally known as the Republic of Poland. It has a total area of 312,696 km² and is divided into 16 administrative divisions known as voivodeships. Poland is the fifth-most populated member of the European Union with a population of over 38 million.

Poland has a nearly 1,000-year history, beautiful medieval architecture, evidence of the devastation of World War II, and castles and palaces scattered throughout the nation.

However, this historic nation is also home to enormous national parks, mountains, and lakes, as well as apparently infinite paths that wind through unspoiled wilderness just waiting to be discovered.

KRAKOW

Krakow, one of Poland's oldest cities, was populated as early as the 7th century. Krakow's Old Town core still sports its spectacular medieval architecture because the city avoided the majority of the WWII destruction that fell on other Polish cities. Both the Wavel Castle and the nearby Kazimierz historic district, popularly known as the Old Jewish Quarter, have been named UNESCO World Heritage Sites.

Around 40 urban parks can be found in Krakow, including the 19th-century Planty Park, which is 21 hectares in size and surrounds the city center in a green ring, and the Lasek Wolski forest, which provides hiking and biking trails in a sizable woodland area only a short distance from the city center.

The National Art Collection at the Wavel, where visitors can also see historical furniture, a sizable collection of Flemish tapestries, the royal jewels, and a collection of weaponry and armor dating back to the 15th century, is one of Krakow's 28 museums and is a must-see on wet days.

The Rynek Underground Museum offers an interesting, in-depth look at old Krakow and its streets.

Numerous popular day trips are to popular destinations that are located outside of the city. The Auschwitz-Birkenau concentration camps, Wieliczka, the oldest operating salt mine in the world, and the Tatra Mountains and national park are noteworthy attractions.



Source: www.klook.com

TATRA MOUNTAINS

Although Slovakia controls the majority of the mountain range, Poland and Slovakia are naturally divided by the Tatra Mountains and National Park. Since there are no longer any borders separating the EU's member states, hiking between them is now simple. There are more than 270 kilometers of hiking routes on the park's Polish side.

The Polish Tatras contain Rysy, Poland's highest mountain. It is the highest Tatra peak in either country that may be climbed without a park guide, rising to 2,500 meters. Additionally, the park is home to approximately 600 caverns, the longest and deepest of which is the limestone Wielka Snieżna cave system, which is 23 kilometers long (824 meters).

There are mountain lakes, streams, and waterfalls in the Tatras. The largest lake in the park is Morskie Oko Lake. It is located deep inside the park and is only accessible after a two-hour journey across hills and a dense Swiss pine forest.



Source: visitworldheritage.com

BIESZCZADY MOUNTAINS

The Bieszczady Mountains are a vast range that reaches as far as Slovakia and Ukraine. Their polonyna, a type of mountain meadow that is only found in the Carpathians, makes them special. The valleys and meadows are ideal for trekking because they gently slope up and down rather than being overly steep.

One of the most well-known meadow trails, Polonyna Wetlińska, has a summit elevation of 1,255 meters. It is a picturesque, easy climb that shouldn't take more than two hours. If you want to extend your journey, a modest guest house at the summit of the mountain range provides snacks and drinks in addition to a cozy bed.

The East Carpathian Biosphere Reserve, which is home to brown bears, wolves, and bison and is primarily covered by beech forest, includes a sizable portion of the Bieszczady Mountains.



Source: turystyka.wp.pl



**GLOBAL
LEARNING
CENTER**

**GET YOUR
WES
ATTESTED
BBA/MBA
DEGREE FROM**

UK



EASY & AFFORDABLE PROJECT BASED DEGREE PROGRAM

- WES Approved Degree
- Highly Affordable | Installments
- Degree Attested by Embassy & MOFA UAE
- Ranked Among Top 100 Universities in the UK
- Project based assignments making the program easy & quick
- On-campus & Online option available

Contact us:

Whatsapp : +971 58 540 5148

Mobile : +971 55 985 5327

info@glcuniversity.ae

BIND

“Business and Investment Development”



Monthly online Magazine coming out from June 2022


With the changing world which is now much more dependent on IT and without any doubt we are in a digital arena. But still we cannot forget the effective role of our achievement of past and specially in the third world countries where still it needs time to catch up with the fast moving first world IT industry. Our newly launched portals BIND where it stands for “Business and Investment Development” which basically caters for trade or Business Development between two parties or countries. BIND is a matchmaking portal for two parties looking for each other.

To support this B2B match making portal which is 24/7 online portal, totally IT driven, we are initiating a magazine by the name “Global Business Opportunities” the name very much indicate about the magazine itself.

The magazine which will be available electronically and the salient features are that it will involve government departments and authorities to identify and make public the opportunities countries and different ministries are offering regarding Business/ Trade and Investment and inviting the prospective Business houses to make use of these opportunities, irrespective of their domicile and geographical locations. Likewise Private sector also bring to the notice of such opportunities they are looking forward to expand their businesses to different geographical locations and may be keen to invest at some attractive locations and proposals.

The niche aspect of the magazine is that it's by “Business community for Business community” meaning all businesses are welcome to contribute the write-up about these opportunities add also about their businesses, it's like a global introduction of your business, where you are looking for Partners, associates or in any other form of working together with likeminded.

So what you are looking for take your pen and start writing what you were thinking from long for the expansion of your business and investment opportunities you came across to in the recent past! We invite everyone who would like to contribute to this very your own magazine for the benefits of our business community across the globe.





HOW WE CAN HELP YOU

- ✓ Publishing about your business
- ✓ Promote your presence / business by way of editorial & pictorial and let interested parties contact you
- ✓ If you have a Global business or planning to becoming Global, join us and we will take you there
- ✓ Information about Business & Investment opportunities (BIND) across the world, from the respective countries & authorities

Share your
success story
with us

Contact us: info@bindb2b.com



BINDB2B



We are at your service 24/7

We're here to assist you with your worldwide expansion. Our website supports all of our users in creating a portfolio that allows them to conduct business in any area of the world without difficulty.

www.bindb2b.com

Email: info@bindb2b.com

