

Arabian Resources Publishing LLC

Middle East

Travel 'n' Shop

Volume No. 21, Feb 2022

Gilgit Baltistan Jewel of Pakistan



GILGIT BALTISTAN INVESTMENT CONFERENCE



"32 MOU'S signed for more than Two Billion Dollars Investments"



Gilgit Baltistan | Your next destination





**HH Sheikh Khalifa Bin Zayed Al Nahyan,
President of the UAE**



**HH Sheikh Mohammad Bin Rashid
al Maktoum, Prime Minister
and Vice President of the UAE**



**HH Sheikh Mohamed Bin Zayed Al Nahyan,
Crown Prince of the Emirate of Abu Dhabi,
Deputy Supreme Commander of the
United Arab Emirates Armed Forces**



**HH Hamdan Bin Mohammed Bin Rashid
Al Maktoum, Crown prince of Dubai**

Travel 'n' Shop



Editor's Note

Today while penning this Editor's Note, for the February 2022 issue, it gives an immense pleasure to write that after a long two years of Pandemic time, the world is coming back to normalcy from all the aspects. Most of the countries specifically Europe and the GCC countries have started scrapping all the trouble some travel advisories / restrictions for their residents and visitors.

Most importantly, the UAE Government has taken a concrete step in this direction which can be easily ascertained with the huge success of the EXPO 2020 with the participations of more than 192 countries from around the world. In-fact the commercial & business activities have taken a leap over the past few months in the UAE with more shopping and purchases by the tourist community & EXPO2020 visitors.

This Travel & Shop Magazine's February 2022 issue, we are looking for boost to the tourism industry. Highlighting the salient features of scenic views of Gilgit Baltistan Province in Pakistan. We are quite hopeful that now back to normalcy from the COVID 19 dark days, the world and its community will be experiencing a robust and joyful living.





We wish our readers a good and pleasant days ahead.

A handwritten signature in black ink, appearing to read 'S.M. Tahir', with a horizontal line underneath.

Dr. S.M. Tahir
Editor in Chief

Pakistan | Gilgit Baltistan

Gilgit-Baltistan, formerly known as the Northern Areas is a region administered by Pakistan as an autonomous territory constituting the northern portion of the larger Kashmir region.



Govt. of Gilgit Baltistan

**GILGIT
BALTISTAN**

Jewel of Pakistan

TOURISM & CULTURE DEPARTMENT GILGIT-BALTISTAN



www.visitgilgitbaltistan.gov.pk

Tourism Secretariat
Shahrah-e-Quaid-e-Azam, Near General Bus Stand, Juttial Gilgit
Ph: +92 5811 920173, 920574
Fax: +92 5811 920513

Tourism Directorate
Naveed Shaheed Road Zulfikar Abadi, Gilgit
Ph: +92 5811 920690, 920573
Fax: +92 5811 920689

District Offices

Gilgit : 05811-920458	Ghanche : 05816-920185	Ghizer: 05814-920327
Skardu : 05815-920663	Diamer : 05812-920183	Astore: 05817-922568
	Hunza : 0346-593075	
	Nagar : 05813-922053	

 Tourism & Culture Department Gilgit Baltistan  www.facebook.com/TourismDepartmentGB

Please feel free to connect Tourist Police Help line 1422, 24/7 within GB and 05811-930055 outside GB



Dr. S. M. Tahir after signing MOU as Chairman Iqra Group, along with Mr. Asifullah Khan Secretary Gilgit Baltistan (GB) for providing support to GB Manufacturers, Importers and Exporters through their BIND B2B matchmaking Portal, at the Ritz Carlton Hotel Dubai on 25th Feb 2022. This was one of the 32 MOU's signed on that day to the tune of more than US\$ two billions

H.E. KHALID KHURSHID CHIEF MINISTER OF GB'S INTERVIEW

For the first time in the UAE under the umbrella of EXPO 2020, a world Investment Conference was convened in the Pakistani Pavilion for the Investment opportunities in the Gilgit Baltistan Province in Pakistan. His Excellency Khalid Khurshid, Chief Minister Gilgit Baltistan participated at the said occasion and almost 32 MOU'S were signed for more than Two Billion Dollars Investments by the companies from USA, Europe, Australia, China, Middle East and South East Asian Countries.

These MOU'S were for the Investments in the sectors of Five Star Hotels, Food Processing Industry, Travel & Tourism Industry and so on. At the said occasion H.E. Khalid Khurshid the Chief Minister of GB informed the participants that other than the MOU'S signed, they have also entered into agreement with the different companies for Hydro Electric generation plant and capacity building for the GEMS Industry for its mining polishing and facilitating its International Trading / exports. He termed this signing of MOU'S as a game changer for the GB Province for its development and growth.

Some Go-To places in Gilgit

Given below are a few places which hold great history and presence of popular tourist attractions.

BAGORAT VALLEY



Bagrot valley is approximately 17 km from Gilgit Town. Alpine pastures shroud the valley slopes up to an altitude of nearly 5,000 m. The valley is bejeweled with Rakaposhi Peak in the northwest, Diran Peak in the northeast and Dubani peak in the East.

The main source of livelihood of the locals is mixed mountain agriculture, heavily supplemented by cash income from commercial and public services. Barley, maize, potatoes and wheat are commonly grown. In the settlements of the upper Bagrote Valley, where rich alpine pastures provide sufficient fodder for large flocks of cattle, livestock herding contributes a significant share to household subsistence.

KUTWAL LAKE



Kutwal Lake is a high-altitude lake located in the Haramosh valley of Gilgit district. It is about 60 miles to the East of the district capital, Gilgit. The lake is surrounded by several peaks including Haramosh Peak, Laila Peak and Dobani Peak.

CHINESE CEMETERY



Chinese cemetery is located in Danyore Valley about ten kilometers away from Gilgit city. The cemetery was established in early 1970 which serves as the final resting place as well as a tribute to the Chinese Engineers and Workers who sacrificed their lives during the construction of the 8th wonder of the world, the Karakoram Highway (KKH) in Pakistan during 1960s and 1970s.

NALTAR VALLEY



Naltar Valley is known for its mesmerizing scenic beauty and diverse wildlife. It offers an all-weather tourism in Gilgit-Baltistan. In winters, the valley becomes the hub of ski sports while in summers, its mesmerizing lakes such as Satrangi Lake and Bishgiri Lake make it a significant tourist destination. The yellow carpeted valley in Autumn tranquilizes the aesthetic sense of the tourists.

JUTIAL NULLAH



It has a narrow mouth. A six kilometer walk along the stream through the steep side gorge takes you to the coniferous forests and pastureland. One can follow the irrigation channel to the west cliff face and take the goat path into the gorge along the right of the stream.

JUNCTION OF THREE MIGHTIEST MOUNTAIN RANGES



The three gigantic mountain ranges i.e. Himalayas, Karakoram and Hindu-Kush embrace one another near Bunji. This unique confluence of these mountain ranges multiplies the geographical and topographical worth of the whole region.

Gilgit Baltistan

Some of the most attractive and world known places to visit in Gilgit are Hunza Valley, K2, Deosai National Park, Attabad Lake & Karakoram Highway.

Hunza Valley is considered one of the most beautiful valleys of Gilgit-Baltistan. It consists of Upper Hunza, Central Hunza, and Lower Hunza.

Karimabad is the major city of the valley and has all facilities for mountaineers and tourists.

The popularity of the Hunza Valley and the amount of tourism there is due in part to its relative accessibility and proximity to the Karakoram Highway.

GILGIT-BALTISTAN

Gilgit-Baltistan of Pakistan is endowed with some of the unique geographical features of the world. In an area of about 500 km wide and 350 km deep, is found to be the most lucrative collection of some of the highest peaks in the world. It has over 700 peaks above 6000 meters, and more than 108 peaks above 7000 meters including five of the highest peaks in the world. The world second highest peak, a rock pyramid K-2 (8611)m, the killer mountain Nanga Parbat (8126 m), the Hidden Peak of Gasherbrum I (8068m), the Broad Peak (8057m) and the Gasherbrum II (8035m) can be found in the region. These enormous mountain peaks make Gilgit-Baltistan a prominent adventure tourist destination offering massive mountaineering opportunities and adventures. The area is known to be a paradise for mountaineers, adventure seekers and nature lovers. The compelling charm of these magnificent and challenging peaks attracts tourists from around the globe.



Gilgit Baltistan Jewel of Pakistan



LAND OF DIVERSITY : DISTRICT GILGIT

District Gilgit, capital of Gilgit-Baltistan, is strategically the most important territory in the Karakorum Range as it has been the trade center of the area for centuries. The historical Silk Route that promoted religious and cultural diversity to expand across borders adds to the significance of the district.

Languages: Shina is the local language while English and Urdu are widely spoken.

Famous Tourist Spots: Naltar valley is a beautiful region of Alpine Forests with lush green landscape, mesmerizing flora, snow peaked mountains, milky glacial cover and rich diversity. Moreover, Kargah Valley offers an ancient site with a Buddha statue carved on a rock dating back to 4th-7th century A.D along with the ruins of Buddhist monastery and Hainzal Stuppa. Danyore Valley with its Beranu Suspension Bridge and Tunnel and Chinese Graveyard, Bagrot and Heramosh Valleys with their bewildering pastures, bewitching lakes and towering peaks capture touristic gaze.

Popular Activities: During winters, Naltar Valley offers a lifetime experience of skiing. On the other hand Bagrote Valley is a perfect place for trekkers. Danyore suspension bridge, built by locals without any civil engineering equipment, is also site worth seeing.

TRAVEL TIPS

- Confirm your air tickets timely
- Confirm your hotel reservations before traveling
- Get first-hand information about road condition
- Support the community by purchasing local handicrafts
- Keep your national ID card/ passport along with you
- Engage local guide for trekking/ camping
- Use LPG or kerosene for cooking and avoid using firewoods
- Respect local culture, traditions and religious places
- Do not harm the environment, flora and fauna
- Avoid excessive breaks while driving at Babusar, Deosai and Khunjerab
- Using heavy gears minimize risk and ensure safety
- Dispose of your litter properly and leave the campsite clean
- Cooperate with GB Tourist Police.

Tourism Secretariat

Shahrah-e- Quaid-e-Azam
Near General Bus Stand, Jutial Gilgit
Ph:+92 5811 920173 ,920574
Fax:+92 5811 920511

Tourism Directorate

Naveed Shaheed Road
Zulfiqar abad, Gilgit
Ph:+92 5811 920690,920573
Fax:+92 5811 920689

KARGAH BUDDHA



APPROACH

Dist: 10 Kms (From Gilgit City)
Accessibility: Car/ Jeep
Traveling Time: 40 Min

NALTAR VALLEY



APPROACH

Dist: 54 Kms (From Gilgit City)
Accessibility: Jeep
Traveling Time: 1 Hr

BAGORAT VALLEY



APPROACH

Dist: 32 Kms (From Gilgit City)
Accessibility: Car/ Jeep
Traveling Time: 1 Hr

CHINESE GRAVEYARD



APPROACH

Dist: 23 Kms (From Gilgit City)
Accessibility: Car/ Jeep
Traveling Time: 40 Min

JUTIAL NULLAH



APPROACH

Dist: 3 Kms (From Gilgit City)
Accessibility: Car/ Jeep/ Trekking
Traveling Time: 1 Hr

KUTWAL LAKE



APPROACH

Dist: 75 Kms (From Gilgit City)
Accessibility: Car/ Jeep/ Trekking
Traveling Time: 05 Hr 30 Min

For more Information

District offices

Gilgit : 05811-920458
Skardu : 05815-920663
Ghanche : 05816-920185
Diamer : 05812-920183

Ghizer : 05814-920327
Astore : 05817-922968
Hunza : 0346-5939075
Nagar : 05813-922053

PAKISTAN

Pakistan is home to 108 peaks with heights ranging from 7000 meters above sea level. Out of 14 eight thousander peaks in the world, 5 peaks lie in Pakistan. Four peaks lie in the surroundings of Concordia; the confluence of Baltoro Glacier and Godwin Austen Glacier. The highest peak of Pakistan K2 (Second highest in the world) is crowned in the Karakoram Range in Gilgit-Baltistan while some peaks are in Himalaya and Hindukush ranges.



Tourism in Pakistan

In 2018, the British Backpacker Society ranked Pakistan the world's top adventure travel destination, describing the country as "one of the friendliest countries on earth, with mountain scenery that is beyond anyone's wildest imagination".

Forbes ranked Pakistan as one of the 'coolest places' to visit in 2019. The World Economic Forum's Travel & Tourism Competitiveness Report placed Pakistan in the top 25 per cent of global destinations for its World Heritage sites, which range from the mangroves in the Indus delta to the Indus Valley Civilization sites including Mohenjo-daro and Harappa.

Gilgit Baltistan Jewel of Pakistan



LAND OF JEWELS : DISTRICT NAGAR

Located at an absolutely magical area Nagar valley is also known as "Brushal" in Brushishki which means a "lakeside heaven". It has countless hidden and open treasures of precious gems such as Ruby, Topaz, Aquamarine, Emerald and Quartz among several others.

Languages: Brushishki and Shina are local languages of the region but English and Urdu are also spoken.

Famous Tourist Spots: The bowl-shaped Hoper Valley is one of the attractive tourist destinations of the region which is a land of snow-capped mountains and the continuous Hoper Glacier. Chaprote Valley, one of the earliest villages of Nagar District, is also worth visiting for its cultural and natural wealth.

Popular activities: The terrain of Nagar valley is composed of lush green lands, few forest ranges and mountains for trekkers. It is also known for expeditions such as Rakaposhi, Diran Peak and Golden Peak. The Ancient Silk Route is another tourist attraction.

TRAVEL TRIP

- Confirm your air tickets timely
- Confirm your hotel reservations before traveling
- Get first-hand information about road condition
- Support the community by purchasing local handicrafts
- Keep your national ID card/ passport along with you
- Engage local guide for tekking/ camping
- Use LPG or kerosene for cooking and avoid using firewood
- Respect local culture, traditions and religious places
- Do not harm the environment, flora and fauna
- Avoid excessive breaks while driving at Babusar, Deosai and Khunjerab
- Using heavy gears minimize risk and ensure safety
- Dispose of your litter properly and leave the campsite clean
- Cooperate with GB Tourist Police.

RAKAPOSHI VIEW POINT



APPROACH

Dist: 60 Kms (From Gilgit City)
Accessibility: Car/ Jeep
Traveling Time: 1 Hr

HOPPER



APPROACH

Dist: 10 Kms (From NagarKhas)
Accessibility: Jeep/ Trekking
Traveling Time: 45 Mins

GOLDEN PEAK



CHAPROTE



APPROACH

Dist: 17 Kms (From Gouro)
Accessibility: Car/ Jeep
Traveling Time: 35 Mins

HISPER



APPROACH

Dist: 34 Kms (From NagarKhas)
Accessibility: Car/ Jeep
Traveling Time: 1 Hr 30 Mins

DIRAN PEAK



For more Information

Tourism Secretariat

Shahrah-e- Quaid-e-Azam
Near General Bus Stand, Jutial Gilgit
Ph:+92 5811 920173 ,920574
Fax:+92 5811 920511

Tourism Directorate

Naveed Shaheed Road
Zulfiqar abad, Gilgit
Ph:+92 5811 920690,920573
Fax:+92 5811 920689

District offices

Gilgit : 05811-920458
Skardu : 05815-920663
Ghanche : 05816-920185
Diamer : 05812-920183

Ghizer : 05814-920327
Astore : 05817-922968
Hunza : 0346-5939075
Nagar : 05813-922053

Gilgit Baltistan Jewel of Pakistan



LAND OF CULTURE : DISTRICT HUNZA

Formerly a princely state, the district of Hunza covers an area of 11,695 sq km. It is home to a wide range of cultural heritage sites including the famous Altit and Baltit Forts, historic polo grounds, watchtowers, mosques, and several archaeological sites such as the renowned Sacred Haldekish Rocks in Ganish. Hunza Valley is the prime attraction for tourists as it offers spectacular sceneries of mountains. Tourists can witness high peaks of 7000m such as Lady Finger and Ultar. Hunza has been bestowed with natural beauty rich cultural and traditional heritage such as traditional dresses, tunes, dances and cuisines. It is famous for its delicious apples, apricots, mulberry, cherries and grapes.

Languages: Burushaski and Wakhi are local languages while English and Urdu are also widely spoken.

Famous Tourist Spots: Attabad Lake is one of the most popular tourist attractions in the area for its bright blue water and water sports. Duikar village is the best place to view sunrise/ sunset while millions of stars can be seen shining in the sky at night. Passu Valley and Gulmit Valley are also popular for its picturesque scenery. Restored Altit Fort and Baltit Fort are among unique tourist attractions especially for heritage and history lovers.

Popular activities: Attabad Lake offers various water sports like boating, jet skiing and fishing.

TRAVEL TIPS

- Confirm your air tickets timely
- Confirm your hotel reservations before traveling
- Get first-hand information about road condition
- Support the community by purchasing local handicrafts
- Keep your national ID card/ passport along with you
- Engage local guide for trekking/ camping
- Use LPG or kerosene for cooking and avoid using firewood
- Respect local culture, traditions and religious places
- Do not harm the environment, flora and fauna
- Avoid excessive breaks while driving at Babusar, Deosai and Khunjerab
- Using heavy gears minimize risk and ensure safety
- Dispose of your litter properly and leave the campsite clean
- Cooperate with GB Tourist Police.

Tourism Secretariat

Shahrah-e- Quaid-e-Azam
Near General Bus Stand, Jutial Gilgit
Ph:+92 5811 920173 ,920574
Fax:+92 5811 920511

Tourism Directorate

Naveed Shaheed Road
Zulfiqar abad, Gilgit
Ph:+92 5811 920690,920573
Fax:+92 5811 920689

BALTIT FORT



APPROACH

Dist: 7 Kms (From Ali Abad)
Accessibility: Car/ Jeep
Traveling Time: 20 Mins

ALTI FORT



APPROACH

Dist: 9 Kms (From Ali Abad)
Accessibility: Jeep
Traveling Time: 28 Mins

ATTABAD LAKE



APPROACH

Dist: 28 Kms (From Ali Abad)
Accessibility: Car/ Jeep
Traveling Time: 42 Mins

PASSU



APPROACH

Dist: 50 Kms (From Ali Abad)
Accessibility: Car/ Jeep
Traveling Time: 1 Hr 10 Mins

BORITH LAKE



APPROACH

Dist: 45 Kms (From Ali Abad)
Accessibility: Car/ Jeep
Traveling Time: 1 Hr

KHUNJERAB PASS



APPROACH

Dist: 175 Kms (From Ali Abad)
Accessibility: Car/ Jeep
Traveling Time: 3 Hr 15 Min

For more Information

District offices

Gilgit : 05811-920458
Skardu : 05815-920663
Ghanche : 05816-920185
Diamer : 05812-920183

Ghizer : 05814-920327
Astore : 05817-922968
Hunza : 0346-5939075
Nagar : 05813-922053

Gilgit Baltistan Jewel of Pakistan



LAND OF PEACE : DISTRICT SKARDU

District Skardu in Baltistan Division is located at the confluence of river Indus and Shayok river that leads toward the legendary tourist destination of the greatest mountain peaks of the world. Skardu Valley is path to some of the highest mountain peaks in the world such as Gasherbrum, K2, and K3. This region is the manifestation of hospitality and respect for tourists.

Languages: The native tongue of people of Skardu is Balti, however, English and Urdu are widely spoken.

Famous Tourist Spots: Some of attractive tourism destinations of Skardu are Kharpocho Fort, Manthal Rock (Buddha Rock), Sadpara and Kachura Lakes, and the wonderful Shangrila lake. The beautiful valleys of Chunda, Basha, Bilamik & Satpara are also worth a visit. This region also hosts the golden desert of Katpana Sand Dunes (the cold desert) and milky water streams of Hargisa.

Popular Activities: Fishing, Boating, Trekking, Rock Climbing, Trophy Hunting, Paragliding, Skiing and Mountain Biking.

TRAVEL TIPS

- Confirm your air tickets timely
- Confirm your hotel reservations before traveling
- Get first-hand information about road condition
- Support the community by purchasing local handicrafts
- Keep your national ID card/ passport along with you
- Engage local guide for trekking/ camping
- Use LPG or kerosene for cooking and avoid using firewood
- Respect local culture, traditions and religious places
- Do not harm the environment, flora and fauna
- Avoid excessive breaks while driving at Babusar, Deosai and Khunjerab.
- Using heavy gears minimize risk and ensure safety
- Dispose of your litter properly and leave the campsite clean
- Cooperate with GB Tourist Police.

KATPANA COLD DESERT



APPROACH

Dist: 10 Kms (From Skardu City)
Accessibility: Car/ Jeep
Traveling Time: 20 Min On

MANTHAL BUDDHA



APPROACH

Dist: 08 Kms (From Skardu City)
Accessibility: Car/ Jeep
Traveling Time: 30 Min

KHARPOCHO FOART



APPROACH

Dist: 04 Kms (From Skardu City)
Accessibility: On Foot
Traveling Time: 20 Min

SATPARA LAKE



APPROACH

Dist: 23 Kms (From Skardu City)
Accessibility: Car/ Jeep
Traveling Time: 40 Min

KACHURA LAKES



APPROACH

Dist: 18 Kms (From Skardu City)
Accessibility: Car/ Jeep
Traveling Time: 32 Min

DEOSAI NATIONAL PARK



APPROACH

Dist: 41 Kms (Skardu to Deosai top)
Accessibility: Car/ Jeep
Traveling Time: 01 Hr 30 Min

For more Information

Tourism Secretariat

Shahrah-e- Quaid-e-Azam
Near General Bus Stand, Jutial Gilgit
Ph:+92 5811 920173 ,920574
Fax:+92 5811 920511

Tourism Directorate

Naveed Shaheed Road
Zulfiqar abad, Gilgit
Ph:+92 5811 920690,920573
Fax:+92 5811 920689

District offices

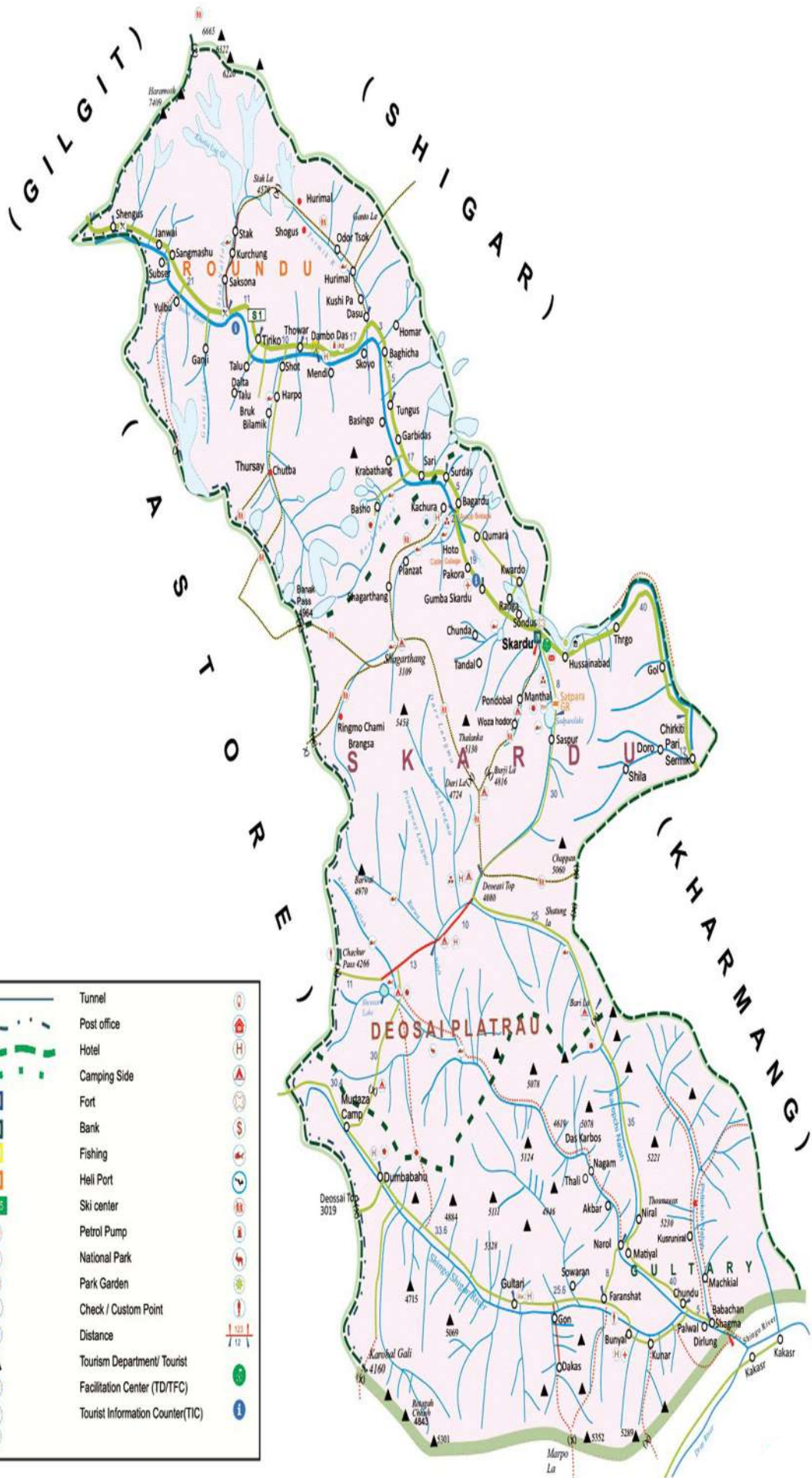
Gilgit : 05811-920458
Skardu : 05815-920663
Ghanche : 05816-920185
Diamer : 05812-920183

Ghizer : 05814-920327
Astore : 05817-922968
Hunza : 0346-5939075
Nagar : 05813-922053

KACHURA LAKES



The Kachura are two lakes in the Skardu district. The lakes, at 2,500 metres (8,200 ft) in elevation, are Upper Kachura Lake and Lower Kachura Lake. The later is also known as Shangrila Lake and is within a tourist resort named Shangrila Resort outside the town of Skardu.



KEY TO MAP

Provincial Boundary	International Boundary	Tunnel
Line of Control	Divisional Boundary	Post office
KKH	District Boundary	Hotel
Other Road	Tehsil Boundary	Camping Side
Jeep Road	Provincial Capital	Fort
Town	Divisional Capital	Bank
Trekking Route	District Capital	Fishing
Airport	Sb Divisional Capital	Heli Port
Mountain Trail	National Road No	Ski center
Pass	Border Crossing	Petrol Pump
Hospital	Petroglyph / Inscription	National Park
Information	Rest House	Park Garden
Glacier	Restaurant	Check / Custom Point
Lake	Picnic Spot	Distance
River	Peak	Tourism Department/ Tourist
View Point	Scenic Spot	Facilitation Center (TD/TFC)
Mosque	Bus Station	Tourist Information Counter(TIC)
Seasonal Statement	Museum	



INVESTMENT OPPORTUNITIES IN ADVENTURE TOURISM IN GILGIT-BALTISTAN



DEPARTMENT OF TOURISM SPORTS & CULTURE,
GOVERNMENT OF GILGIT-BALTISTAN





We offer a wide variety of French fragrances, customized and white-labeled for our clients' needs.

Stock lots of our existing collections also available for international orders!

For further information please contact:

info@arpdubai.com



CATCH SOME WAVES IN

MOZAMBIQUE

Spend holidays and discover the unforgettable wildlife and beautiful beaches

Mozambique, on the South East of the African continent, is an exotic country with Arab, Portuguese, Swahili and Far East influences. These influences enhance everything you see and eat. There are more than 2000kms of Indian Ocean beaches and islands easily accessible, most affordable diving holiday destinations and a growing number of luxury lodges to cater for everyone's needs. Also, offer a stunning safari experience.

Maputo City is a capital of Mozambique located in the southern part of Mozambique.

It is known as the City of Acacias for the Flamboyant Acacias that line its streets and it is one of the most attractive cities in Africa with many interesting sights, and tours high.

The truly fascinating culture and a rich cuisine combined with friendliness of people, makes Mozambique a destination of your choice.

Mozambique is also a promising destination for tourism investment. Opportunities can be found in unexplored locations such as the Crusse & Jamali Islands in the North of Mozambique, and other possibilities on the south.



Mozambique

Its no surprise that Mozambique has been a center of attractions when it comes to tourism.

Mozambique is a southern African nation whose long Indian Ocean coastline is dotted with popular beaches like Tofo, as well as offshore marine parks. In the Quirimbas Archipelago, a 250km stretch of coral islands, mangrove-covered Ibo Island has colonial-era ruins surviving from a period of Portuguese rule.

If you are looking for a destination to spend your holidays in with your family, you might want to consider Mozambique





MAPUTO BEACH

Less than one hour from the capital, find a Maputo National Park, with a scenic beauty and a diversity of habitats, landscapes and sea sceneries for watching animals and birds, and offers opportunities for sports fishing, diving, and canoeing with great peculiarity being a strategically situated destination, linked with Ponta de Ouro beach, The hustle & bustle of development, such as houses being restored to their former glory coupled with a good dose of laid back charm are what make this such an unforgettable destination.



Parque Gorgona

History

Exuberant tropical trees descend from foggy heights into the brilliant blue of the Pacific Ocean's enigmatic ocean, creating a little paradise of diversity that springs to view when approached from deep sea. The Parks are made up of two islands, Gorgona and Gorgonilla, which were named after Gorgons, female creatures from Greek mythology, by Francisco Pizarro in 1527 when his soldiers were bitten by several snakes.



رعاية الطفل Baby Care




Gentle Care for your baby

Paraben Free | Tear Free Formula | Soap Free

Download the
Cool & Cool
Mobile App.





Standing from, Right to left: Mr. Sultan Mahmood, Mr. Kamrul Hassan commercial Attaché Bangladesh, Mr. Rai Zafar Ali, H.E. Mr. Innocent Tochukwu commercial Attaché Nigeria representing CG Nigeria, Dr. S.M. Tahir Chairman Iqra Group, H.E. Mr. B M Jamal Hossain CG Bangladesh, H.E. Mr. Afzal Hasan Khan CG Pakistan, H.E. Mr. Afzaal Mahmood Ambassador Pakistan, H.E. Mr. Kartika Candra Negara CG Indonesia, Mr. Mustafa Hemani, Mr. Shabbir Merchant, Mr. Iqbal Dawood, Mr. Nafees Siddiqui, Mr. Omer Pardesi, and Mr. Faizan Sangani

BINDB2B

CONNECTING YOU WORLDWIDE TO WORLDWIDE

Bind Is a Software Concept for B2B Matchmaking and Networking Driven by Human Touch and Involvement. It's Like Attending a Trade Exhibition 24 Hours a Day, 365 Days a Year, in Multiple Stations and Countries, in a Network That Will Only Grow and Spread Across the World

We all know how **COVID19** has changed the means of Business dealing. Business individuals are either too scared to Travel the world or simply don't have the time and money to spend.

BIND helps you in achieving just that without wasting your time traveling to business exhibitions & saving you tons of money.

BIND AWARDS TO EXCEPTIONAL BUSINESSMEN



- ◀ H.E Hassan Afzal Khan CG Pakistan presenting award to Mr. Umer Pardesi



- ◀ H.E Jose Bernardo Maneia CG Mozambique presenting award to Mr. Muhammad Iqbal Daud



- ◀ H.E. Mr. Kartika Candra Negara CG Indonesia presenting award to Mr. Taha Syed

BIND AWARDS TO EXCEPTIONAL BUSINESSMEN



- ◀ H.E. Mr. Afzal Mahmood Khan (Ambassador of Pakistan) presenting award to Mr. Mustafa Hemani



- ◀ H.E. Mr. Innocent Tochekwu representing CG of Nigeria presenting award to Mr. Sultan Mahmood.



- ◀ H.E. Mr. B M Jamal Hossain CG Bangladesh presenting award to Engr. Zubair Khan

BINDB₂B'S SERVICES

01 MATCHMAKING

BIND will assist all of its members in promoting their products and services & listing them for buy and sell. Members can advertise their items and services for sale, or they can search for a product they want to buy.

02 CLEARANCE SALE

This section allows members to clear their inventory by listing their items at a reduced price. Although clearance sales are typically held near the end of the year, there is no hard and fast rule at BIND about time or other restrictions.

03 STOCKLOT

A stock lot is a business where a vendor may seek to sell their merchandise. Similar to clearance sales, this is a section where merchants may seek to sell large quantities of their products since they were not delivered or were in excess of their intended usage.

04 INVESTMENT

BIND intends to connect investors directly to a country's public sector, allowing them to invest in government-managed enterprises such as travel and tourism, hospitality, telecommunications, information technology, infrastructure development, and so on.



HOW BIND IS CHANGING BUSINESSES AFTER COVID

As we all know, numerous businesses have modified their business models since Covid arrived. Many businesses were forced to close because they couldn't keep up with the new rules/guidelines or simply because everyone was too afraid to deal bodily.

We at BIND understand how difficult it has become to find the right customers for your business, which is why our User Interface allows your business to be displayed digitally on our website via search feed, ad placements, and Recommendations, allowing you to make up for the losses incurred during Covid.

Our portal also saves you thousands of dollars in expenses and valuable time spent at business trade shows and exhibitions to market your business for a week, whereas our interface allows you to do the same at a lower cost and throughout the year.




GLOBAL LEARNING CENTER- GLC

GLOBAL LEARNING CENTER or
GLC is a part of Iqra Grups.
Established in 2000, GLC has
had more than 5000
Graduates and is currently
helping many more working
adults get degrees in
Bachelors, Masters & PhD from
Renowned Universities from
UK & Mexico.

PARTNERED UNIVERSITIES

GLC Partnered with Renowned
Universities from UK such as Bucks
New University / Magna Carta College
(MCC) for their Bachelor's Degree
program, University of
Gloucestershire for their Masters
Program & Azteca University for their
BBA/MBA/PhD/DBA Programs



**DEGREE PROGRAMS
EARN COVETED
BRITISH
BACHELORS,
MASTERS &
DOCTORAL
DEGREES AT AN
AFFORDABLE FEE
AND IN SHORT TIME**

- HIGHLY AFFORDABLE
- NO BEARING OVER PRIOR GRADES
- FAST TRACK PROGRAM
- STUDY AT YOUR OWN PACE
- SPECIALIZATIONS AVAILABLE
- WORLDWIDE ACCREDITED AND
HIGHLY RANKED UNIVESITIES

REGISTER NOW!

For whom GLC is made for

Global Learning Centre assist Its students
especially the working professionals, to
complete the program at fast paced (as
some people call it fast track), through
Recognition of Prior Learning (RPL). It is a
process that recognizes the skills that
students have gained through **prior study**
or previous work experience or volunteer
work. The qualification student will receive
is no different to any other.

Top tourist places
to visit in

DUBAI





1. AquaVenture



2. IMG Worlds of Adventure



3. Global Village



4. Ski Dubai



AlCabanaTM
GO. DISCOVER. ENJOY.

Avail upto 15% Discount on Customized Holiday Packages


**Get in touch with
Our Travel Consultant :**

Call/ Whatsapp:
+971-56-1700776

Customer Care:
+971-4-5909851

Email:
sales@alcabana.com

Office:
403, Park Avenue,
Dubai Silicon Oasis,
Dubai, UAE



Global Travel Services

- Holiday Packages ●
- Flight Tickets ●
- Hotel Bookings ●
- Tourist Visa ●
- Car Transfers ●
- Travel Insurance ●
- Group Travel ●
- City Tours ●
- Dhow Cruise ●
- Desert Safari ●
- Theme Park ●

Book Your Flights & Hotels Online
www.alcabana.com

U.A.E • INDIA • PAKISTAN • USA • CANADA • KSA



Think twice before you print this document. Save Paper, Trees and Earth!

— Hotel Bookings —

BOOKING

HOTEL

Email: sales@alcabana.com
 Contact: +971-4-5909851
 Website: alcabana.com

— Medical Tourism —

sales@alcabana.com | +971-4-5909851
 alcabana.com

— Visa Assistance —

sales@alcabana.com | +971-4-5909851
 alcabana.com

— Car Transfer —

sales@alcabana.com | +971-4-5909851
 alcabana.com

Flight Tickets

sales@alcabana.com
 Contact: +971-4-5909851
 Website: alcabana.com

— City Tours —

sales@alcabana.com | +971-4-5909851 | alcabana.com

HOLIDAY PACKAGES

Email: sales@alcabana.com
 Contact: +971-4-5909851
 Website: alcabana.com

Dhow Cruise

sales@alcabana.com | +971-4-5909851
 alcabana.com

Desert Safari

Email: sales@alcabana.com
 Contact: +971-4-5909851
 Website: alcabana.com

Theme Park

sales@alcabana.com | +971-4-5909851 | alcabana.com

Private Charter

Email: sales@alcabana.com
 Contact: +971-4-5909851
 Website: alcabana.com

Medical Helicopter

sales@alcabana.com | +971-4-5909851
 alcabana.com

Moments

Email: sales@alcabana.com
 Contact: +971-4-5909851
 Website: alcabana.com

La Perle

Email: sales@alcabana.com
 Contact: +971-4-5909851
 Website: alcabana.com

Events

Email: sales@alcabana.com
 Contact: +971-4-5909851
 Website: alcabana.com

Glamping

sales@alcabana.com
 Contact: +971-4-5909851 | Website: alcabana.com

Eco Tourism

Email: sales@alcabana.com
 Contact: +971-4-5909851
 Website: alcabana.com

Diving Trips

sales@alcabana.com | +971-4-5909851 | alcabana.com

— Sky Diving —

sales@alcabana.com | +971-4-5909851 | alcabana.com

Kayaking

sales@alcabana.com | +971-4-5909851
 alcabana.com

YOUR FAVOURITE INDIAN SUPERMARKET AT YOUR PLACE.

OUR SPECIALITIES

Indian Masala, Mix Flour, Dals, Rice, Pickle, Chutney, Papad, Nuts, Dry Fruits, Mukhwas, Herbs, Instant Food, Canned Food And Other Varieties Of Indian Foodstuff.

FRIED KHAO OILY NAHI

PRESENTING **PEACOCK OLIVE OIL** THAT COOKS IN 1/3RD QUANTITY OF OTHER OILS, MAKING THE FOOD LIGHTER AND LESS OILY.



Our products are also available at Talabat, el Grocer, Swan, Instashop and Now Now .

**SHOPPING MADE EASIER
DOWNLOAD THE APP NOW**



GO GREEN TOGETHER
SCAN QR CODE FOR DOWNLOADING
THE APP FROM PLAY/ APP STORE.

SCAN ME



GET IT ON
Google Play

Download on the
App Store



We are at your service 24/7

We're here to assist you with your worldwide expansion. Our website supports all of our users in creating a portfolio that allows them to conduct business in any area of the world without difficulty.

www.bindb2b.com Email: info@bindb2b.com